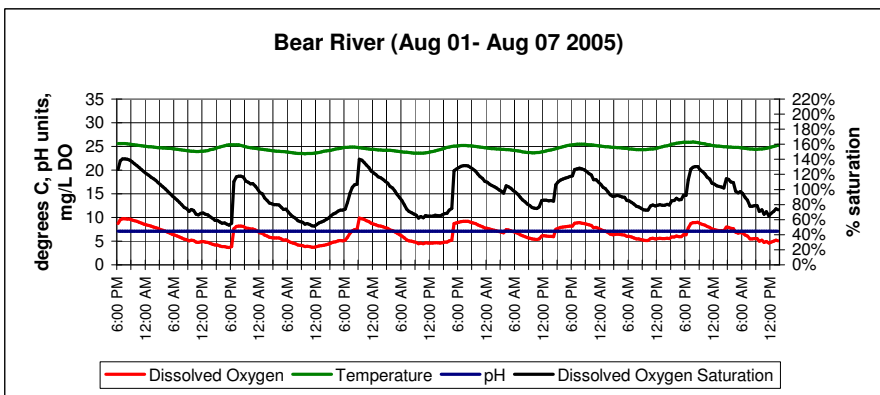
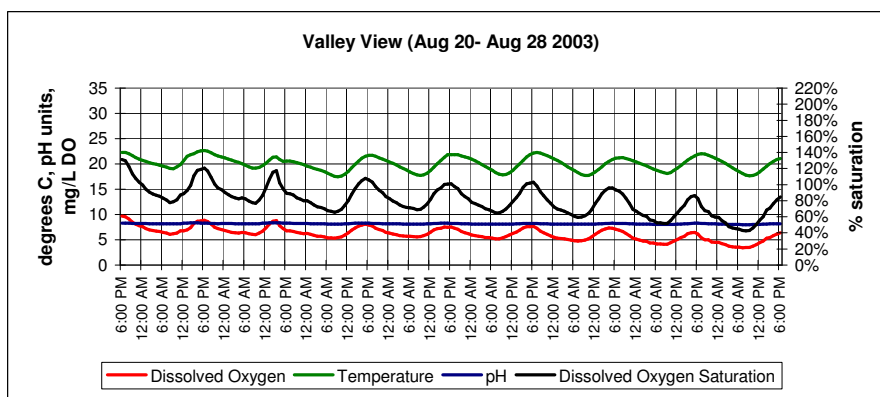
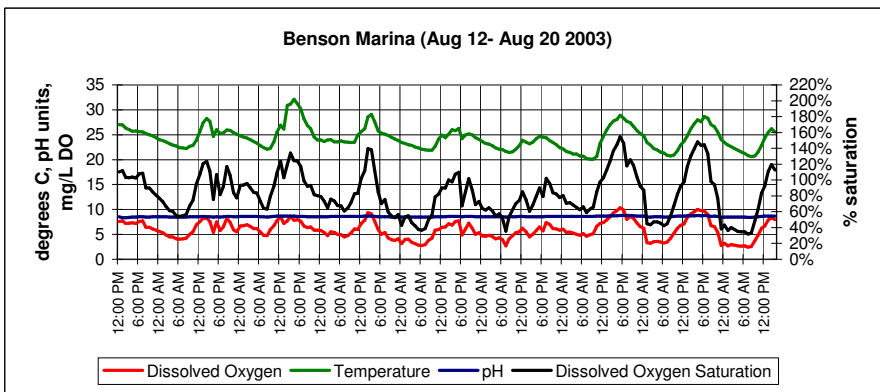
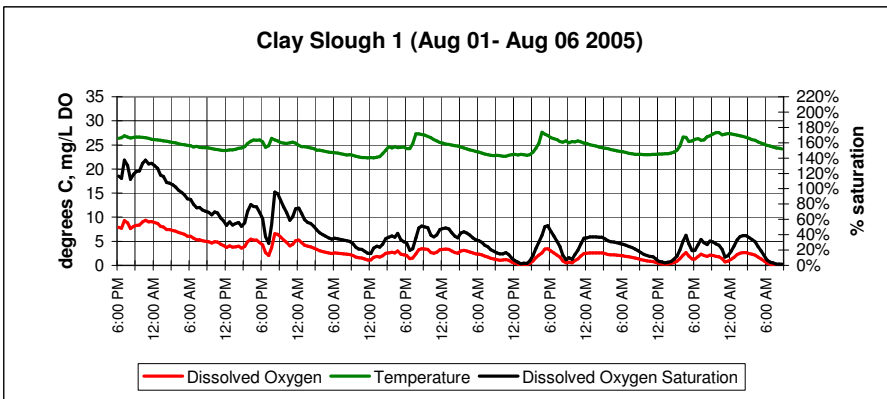
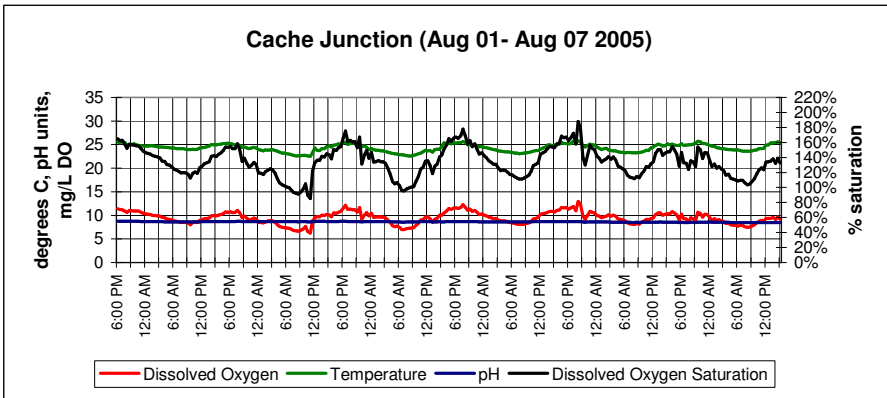
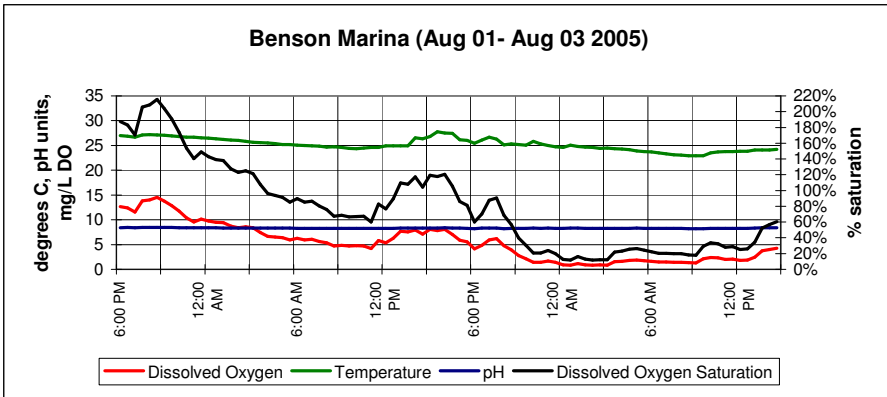


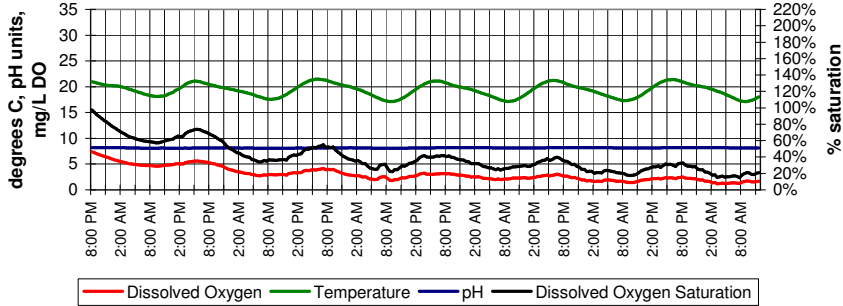
Appendix C. Diurnal Data Collected in Cutler Reservoir (2005–2007)

Appendix C. Diurnal Data Collected in Cutler Reservoir (2005 – 2007)

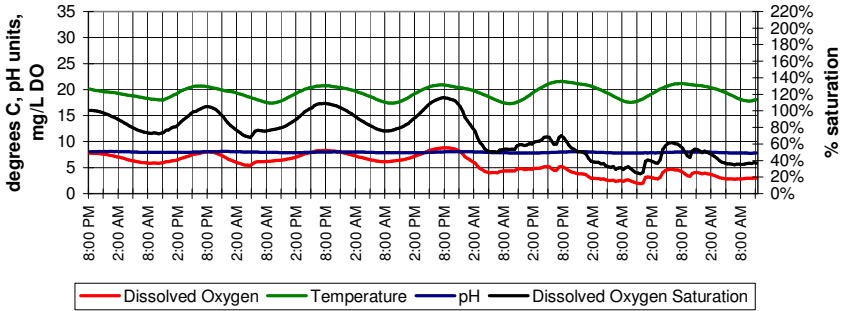




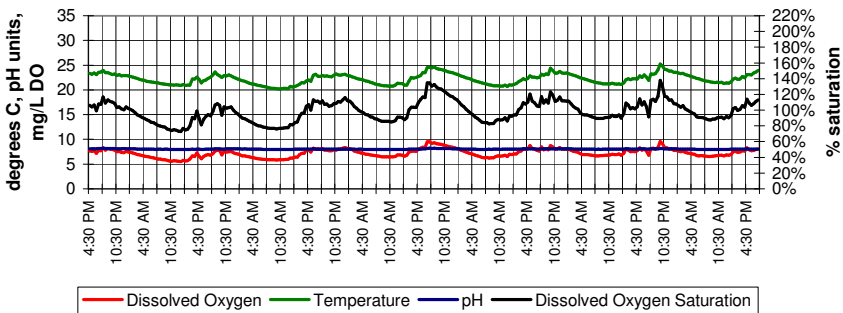
Little Bear at Mendon Road (Aug 01- Aug 07 2005)



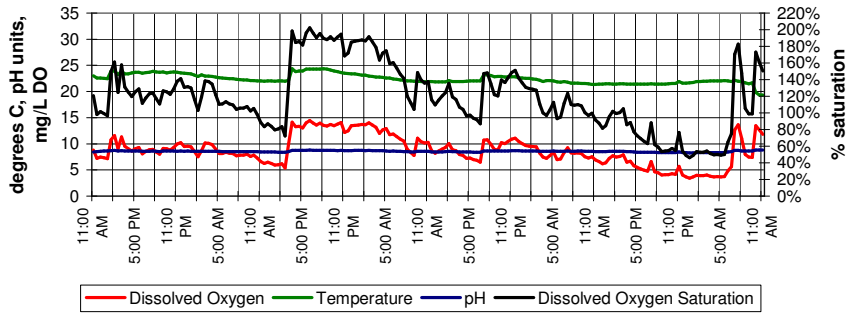
Spring Creek at Mendon Road (Aug 01- Aug 07 2005)



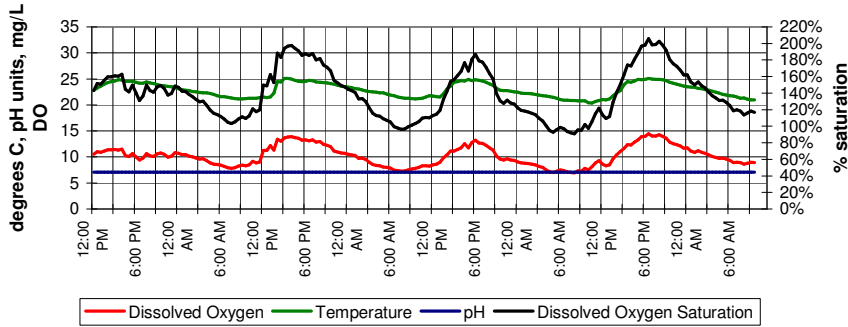
Valley View (Aug 01- Aug 07 2005)



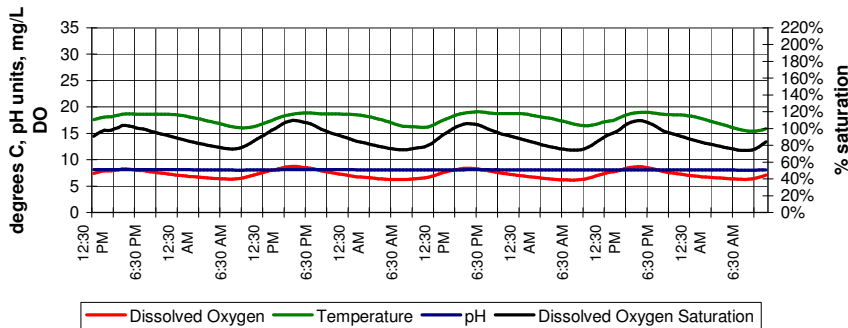
Cache Junction (Aug 22- Aug 26 2005)



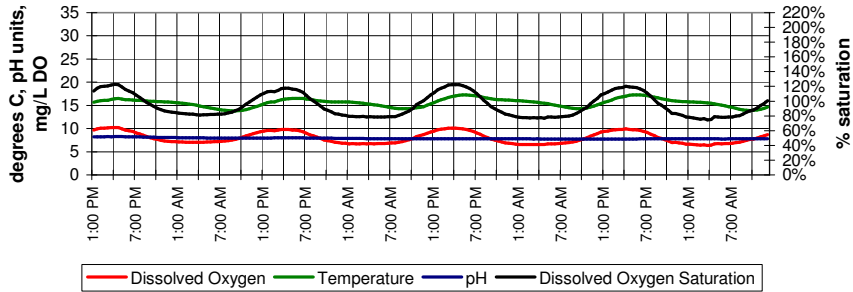
Clay Slough 2 (Aug 22- Aug 26 2005)



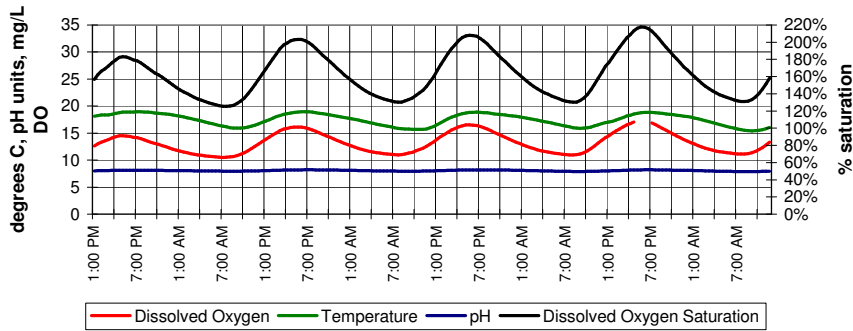
Little Bear at Mendon Road (Aug 22- Aug 26 2005)



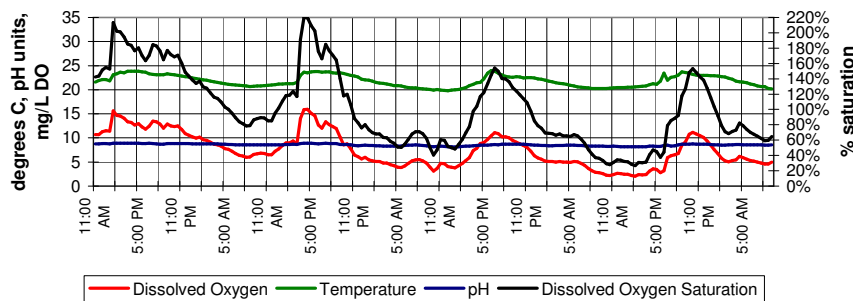
Logan River at Mendon Road (Aug 22- Aug 26 2005)

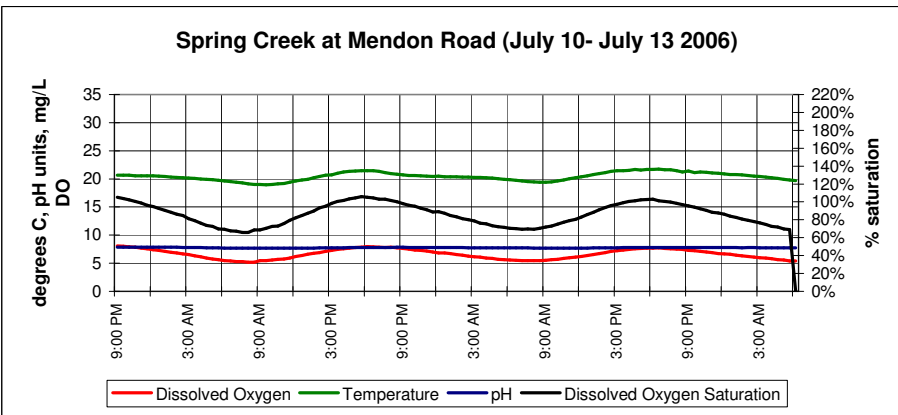
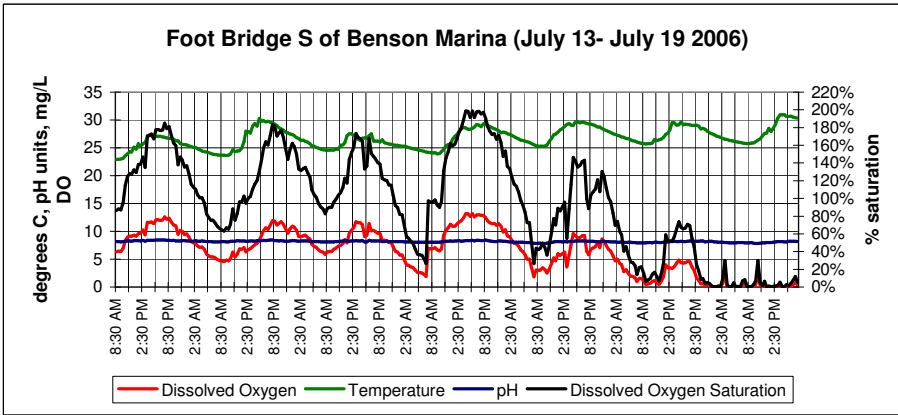
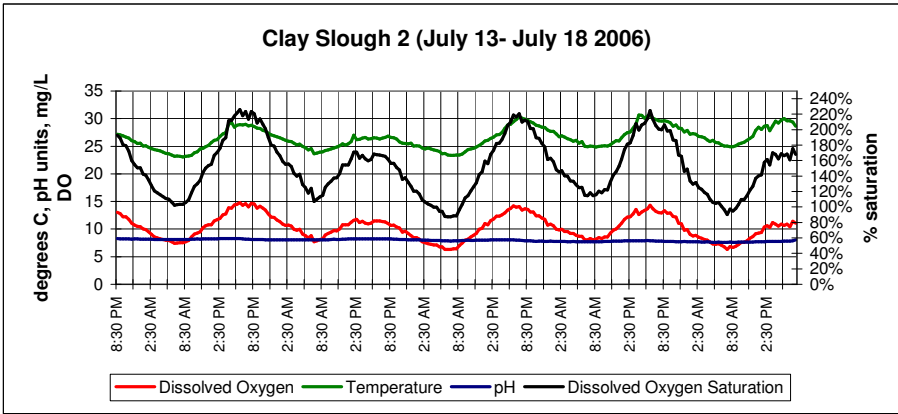


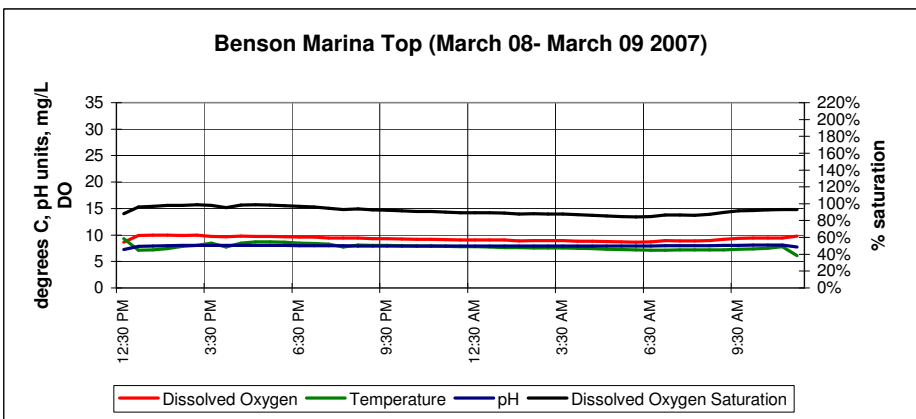
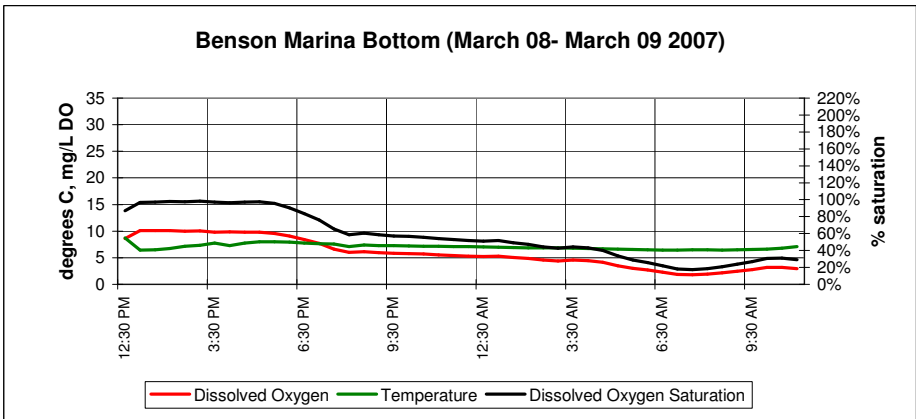
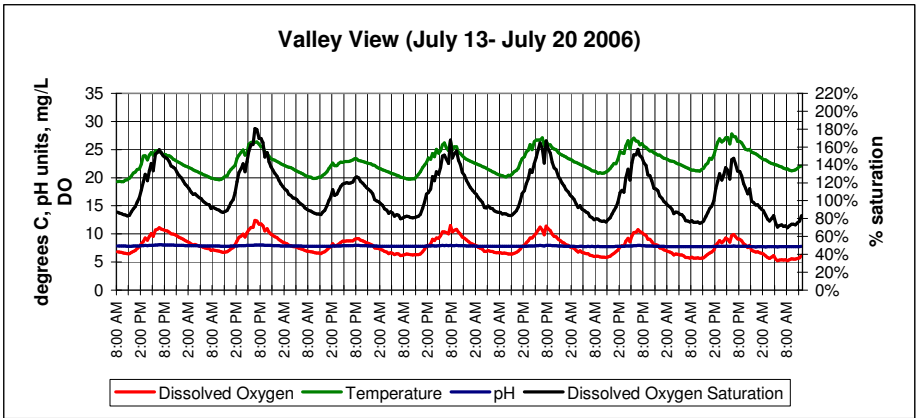
Spring Creek at Mendon Road (Aug 22- Aug 26 2005)

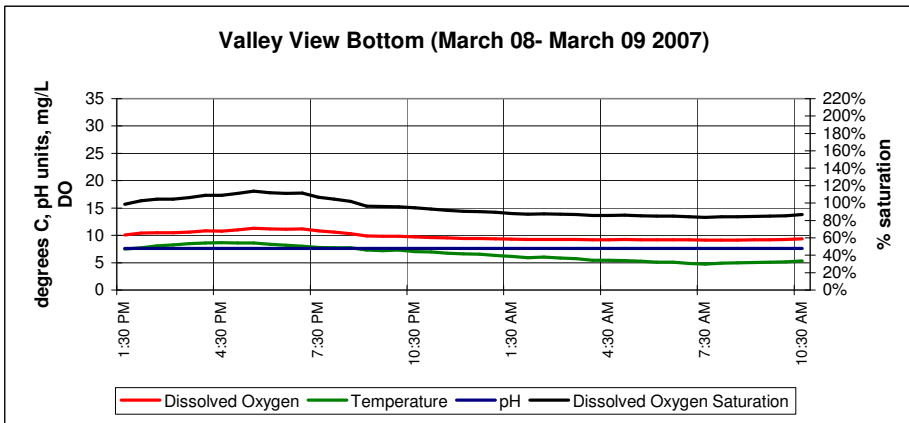
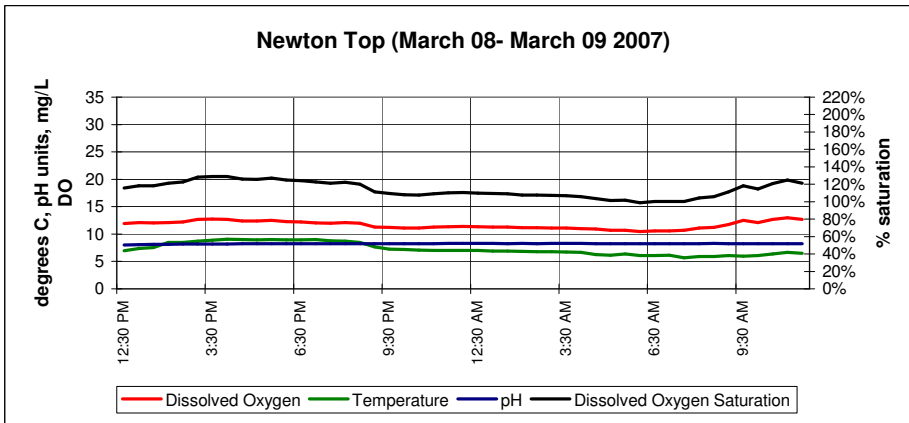
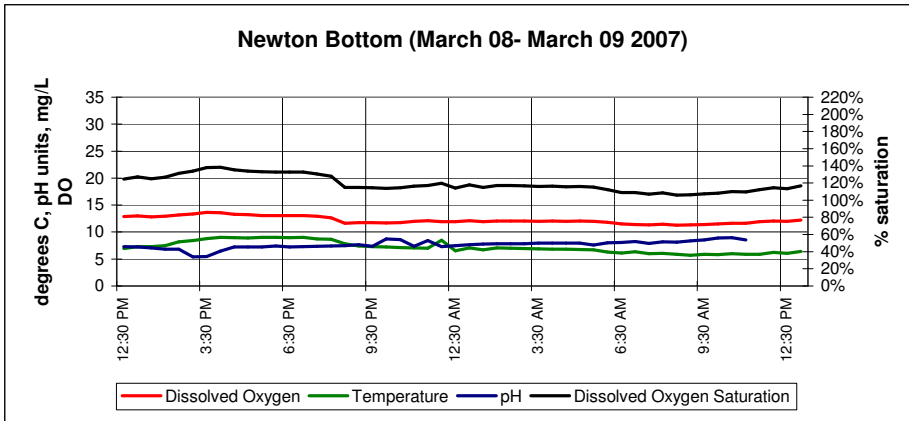


Swift Slough (Aug 22- Aug 26 2005)

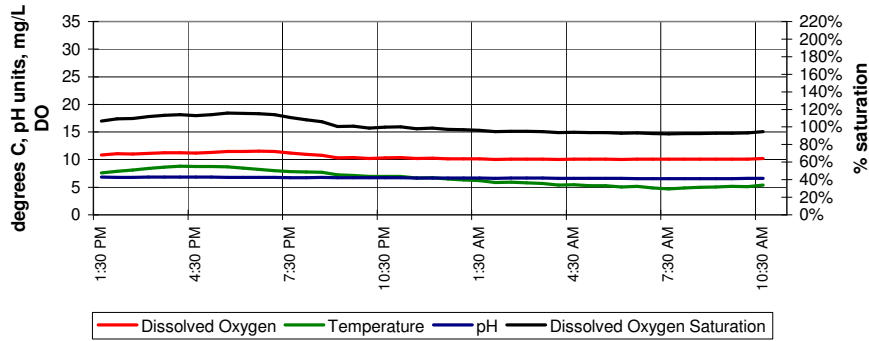




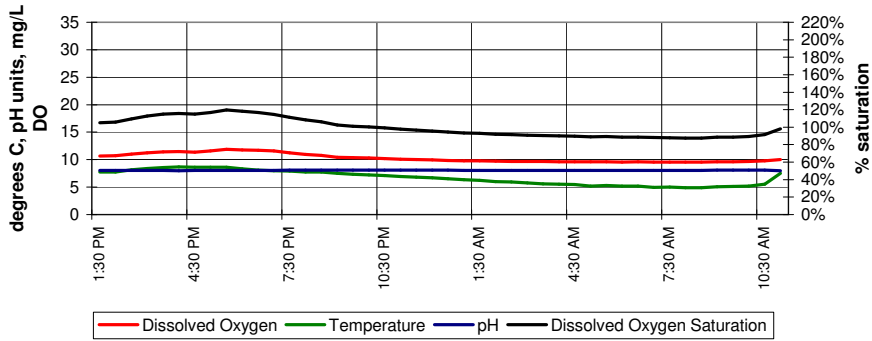




Valley View Middle (March 08- March 09 2007)



Valley View Top (March 08- March 09 2007)



Bear River 2 (June 27- June 28 2007)

